

84°4'0"E

84°6'0"E

84°8'0"E




Plate : SAM 1b

WESCO

Proposed alignment of 11KV line under
Infrastructure Development Plan

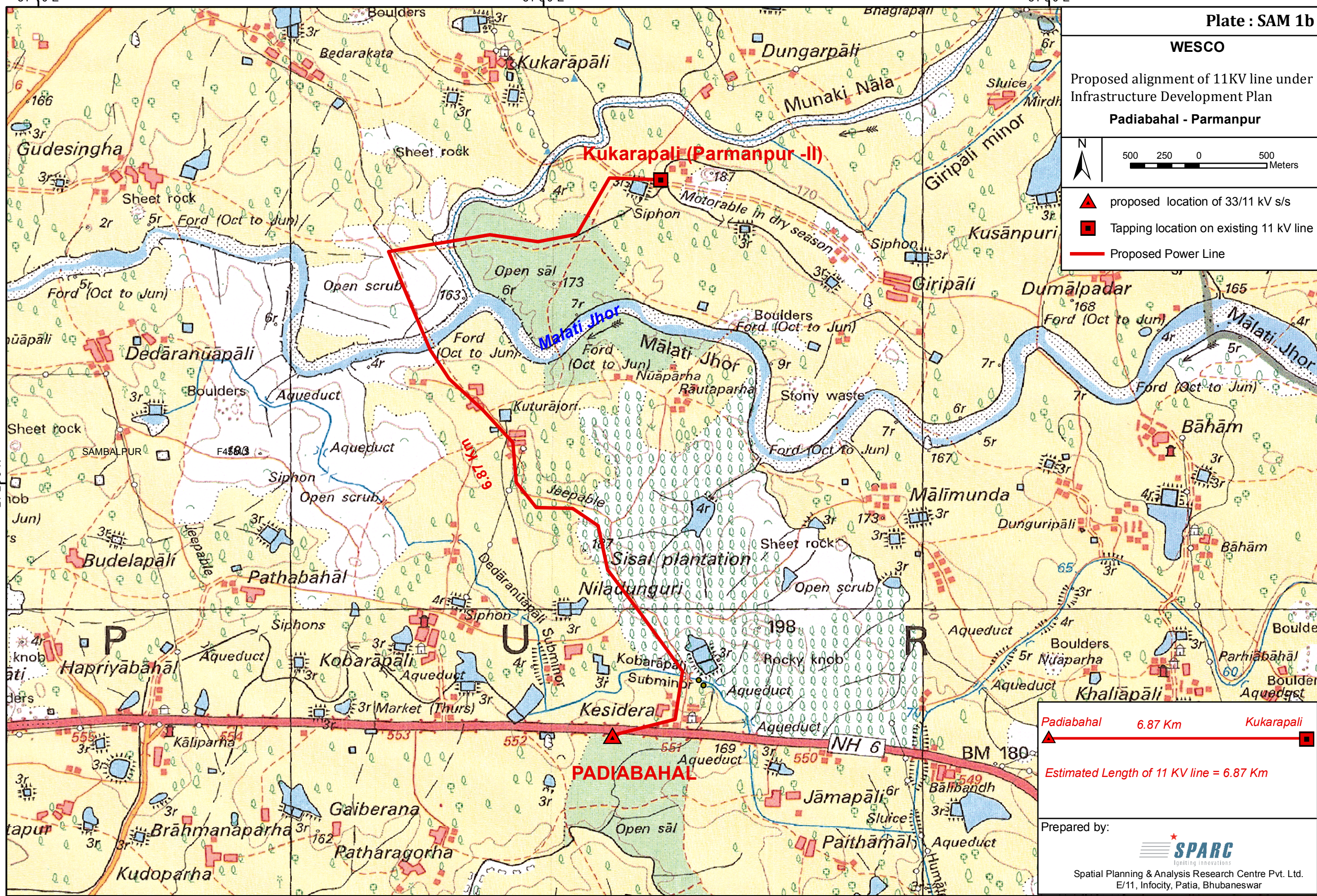
Padiabahā - Parmanpur

500 250 0 500
Meters

-  proposed location of 33/11 kV s/s
-  Tapping location on existing 11 kV line
-  Proposed Power Line

21°28'0"N

21°28'0"N



84°4'0"E

84°6'0"E

84°8'0"E

Padiabahā 6.87 Km Kukarapali

Estimated Length of 11 KV line = 6.87 Km

Prepared by:

Spatial Planning & Analysis Research Centre Pvt. Ltd.
E/11, Infocity, Patia, Bhubaneswar